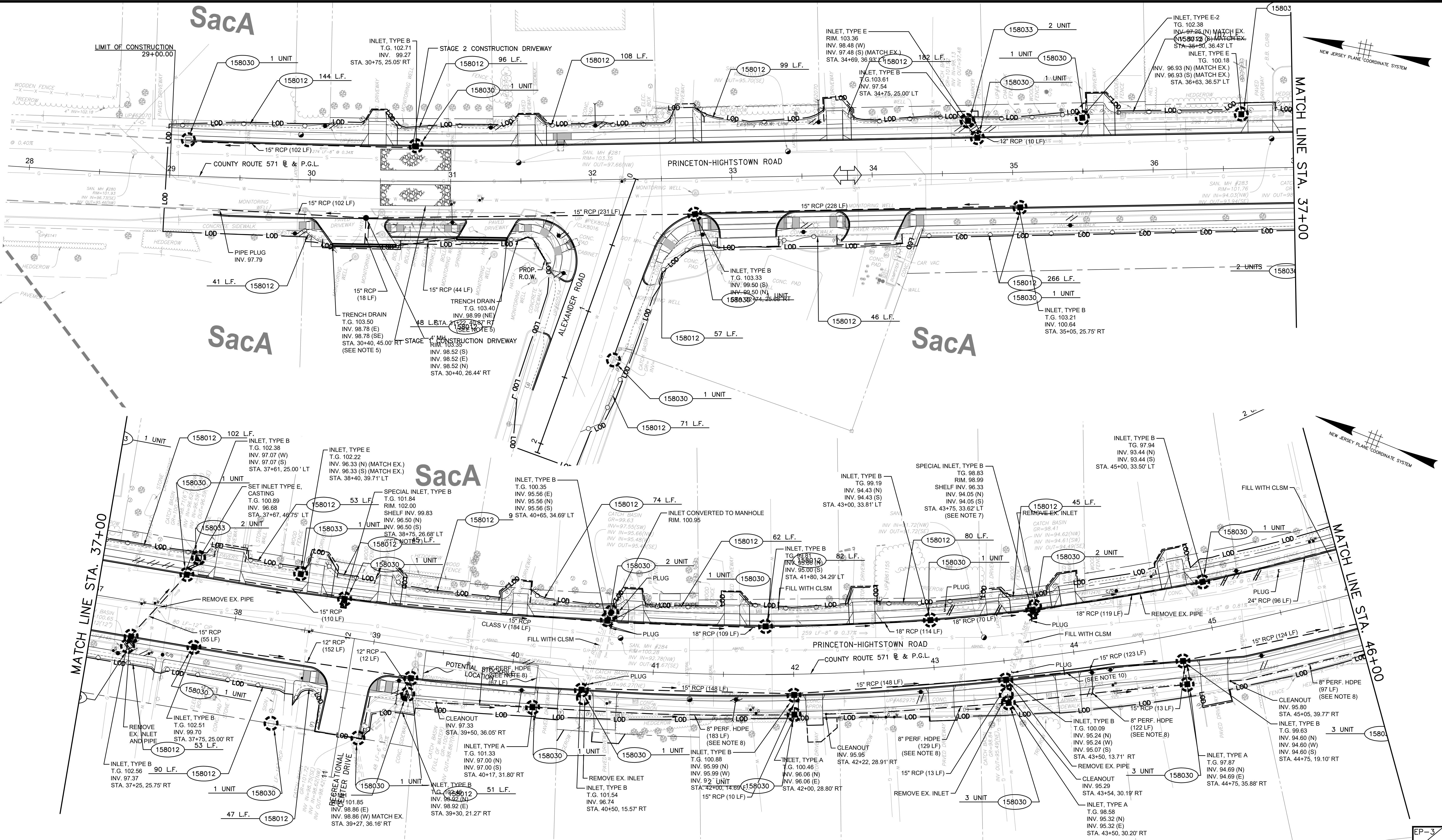
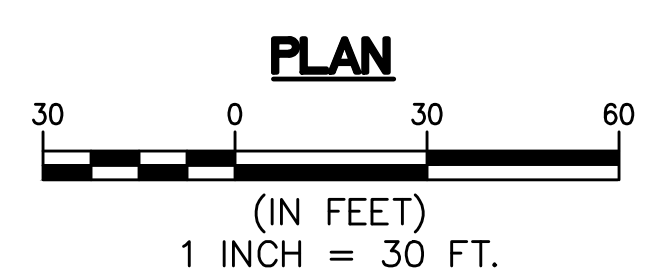
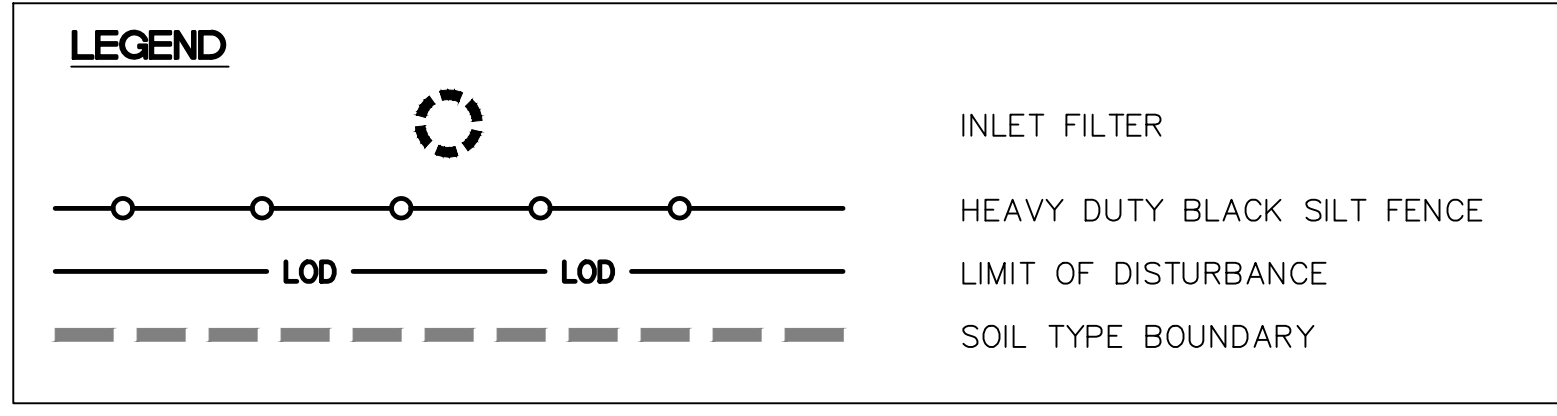


p:\bgh-eus2-pw-bentley.com\high-eus2-pw-11\Documents\Transportation\Commission2005163-Route 571 Final Design\Technical\Cadd-Contract 2\Sheet Files\06 - Environmental Soil Erosion Sediment Control.dwg, 1/8/2025



ITEM NO.	TO BE CONSTRUCTED	CONTRACT QUANTITY
158012M	HEAVY DUTY SILT FENCE, BLACK	2143 L.F.
158030M	INLET FILTER TYPE 2, 2'X4'	31 UNIT
158033M	INLET FILTER TYPE 2, 4'X4'	6 UNIT
158060M	CONSTRUCTION DRIVEWAY	48 TONS
501003M	TEMPORARY SHEETING	5992 S.F.



**wsp**

WSP USA SOLUTIONS, INC.  
 CERTIFICATE OF AUTHORIZATION NO. 24GA27933700

MICHAEL DUNN  
 PROFESSIONAL ENGINEER

N.J. LIC. No. 24GE04500000

DATE \_\_\_\_\_

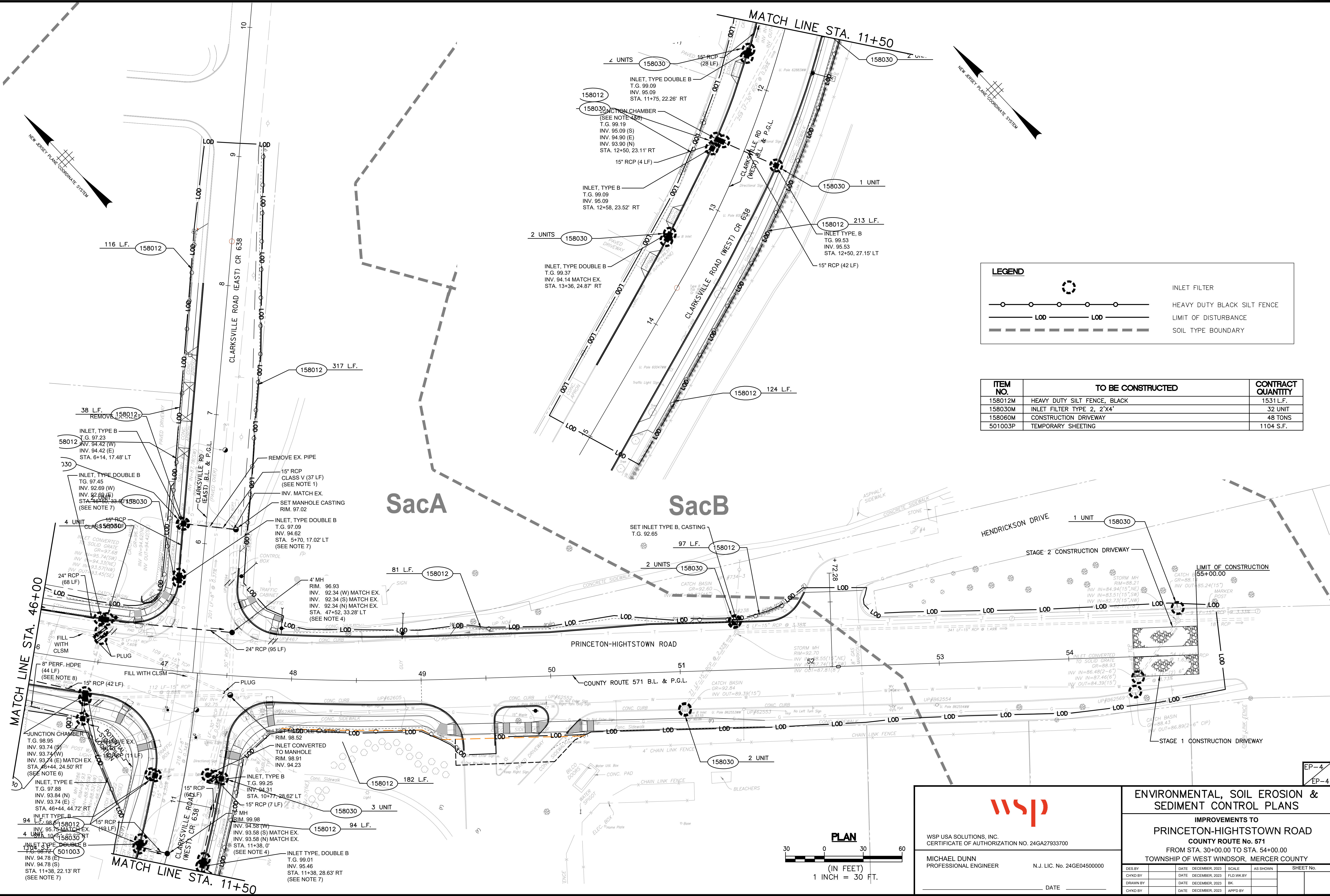
**ENVIRONMENTAL, SOIL EROSION & SEDIMENT CONTROL PLANS**

**IMPROVEMENTS TO PRINCETON-HIGHTSTOWN ROAD**  
 COUNTY ROUTE No. 571  
 FROM STA. 30+00.00 TO STA. 54+00.00  
 TOWNSHIP OF WEST WINDSOR, MERCER COUNTY

DES BY	DATE	DECEMBER, 2023	SCALE	AS SHOWN	SHEET NO.
CHKD BY	DATE	DECEMBER, 2023	FLD/WC/BY		
DRAWN BY	DATE	DECEMBER, 2023	BK		
CHKD BY	DATE	DECEMBER, 2023	APPD BY		

EP-3  
EP-4

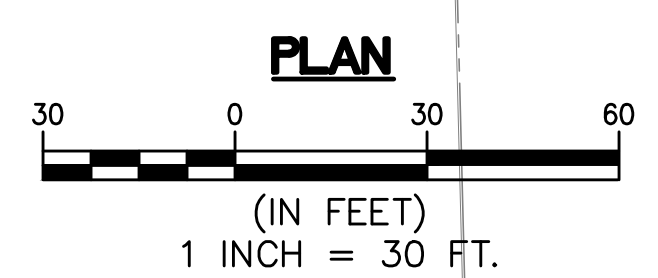
pw:\bgh-eus2-pw-bentley.com\high-eus2-pw-11\Documents\Transportation Eng BUD\Delaware Valley Regional Planning Commission\2005163-Route 571 Final Design\Technical\Cadd-Contract 2\Sheet Files\06\_Environmental Soil Erosion Sediment Control.dwg, 1/8/2025



**LEGEND**

- INLET FILTER
- HEAVY DUTY BLACK SILT FENCE
- LIMIT OF DISTURBANCE
- SOIL TYPE BOUNDARY

ITEM NO.	TO BE CONSTRUCTED	CONTRACT QUANTITY
158012M	HEAVY DUTY SILT FENCE, BLACK	1531 L.F.
158030M	INLET FILTER TYPE 2, 2'X4'	32 UNIT
158060M	CONSTRUCTION DRIVEWAY	48 TONS
501003P	TEMPORARY SHEETING	1104 S.F.



**wsp**

WSP USA SOLUTIONS, INC.  
CERTIFICATE OF AUTHORIZATION NO. 24GA27933700

MICHAEL DUNN  
PROFESSIONAL ENGINEER

N.J. LIC. No. 24GE04500000

DATE \_\_\_\_\_

**ENVIRONMENTAL, SOIL EROSION & SEDIMENT CONTROL PLANS**

**IMPROVEMENTS TO PRINCETON-HIGHTSTOWN ROAD**  
COUNTY ROUTE No. 571  
FROM STA. 30+00.00 TO STA. 54+00.00  
TOWNSHIP OF WEST WINDSOR, MERCER COUNTY

DES. BY	DATE	DECEMBER, 2023	SCALE	AS SHOWN	SHEET No.
CHKD BY	DATE	DECEMBER, 2023	FLD.WC/BY		
DRAWN BY	DATE	DECEMBER, 2023	BK		
CHKD BY	DATE	DECEMBER, 2023	APPD BY		

EP-4  
EP-4