
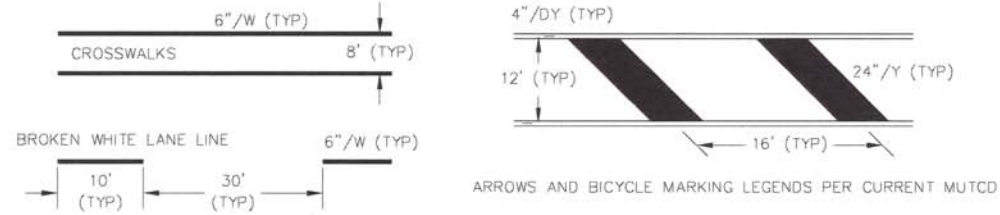


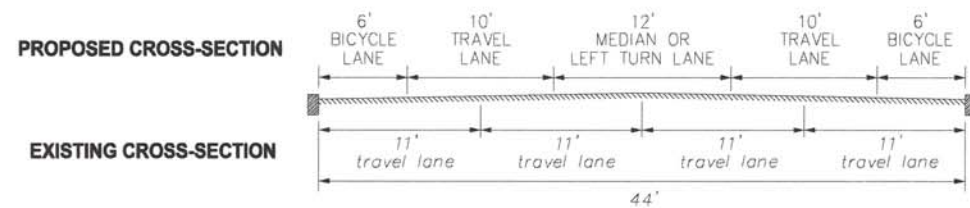
BREAK LINE D-D / SEE SHEET 2



PAVEMENT MARKING LEGEND



EXISTING AND PROPOSED CROSS-SECTION  
CANAL POINTE BLVD, NORTH OF MEADOW ROAD



BMS DRAWN	DJK CKD	<b>CONCEPTUAL "ROAD DIET" RESTRIPING</b>	
<p><b>THE Burns GROUP</b> ENGINEERING AND CONSTRUCTION 222 VALLEY CREEK BLVD, SUITE 140 EXTON, PA 19341 (610)407-9700</p>		<b>CANAL POINTE BOULEVARD STUDY</b>	
		TOWNSHIP OF WEST WINDSOR	MERCER COUNTY
NEW JERSEY PROFESSIONAL ENGINEER No.	40' 0' 40' SCALE	DWG: 08140_base.DWG DATE: JUNE 9, 2014	SHEET NUMBER 3 OF 3