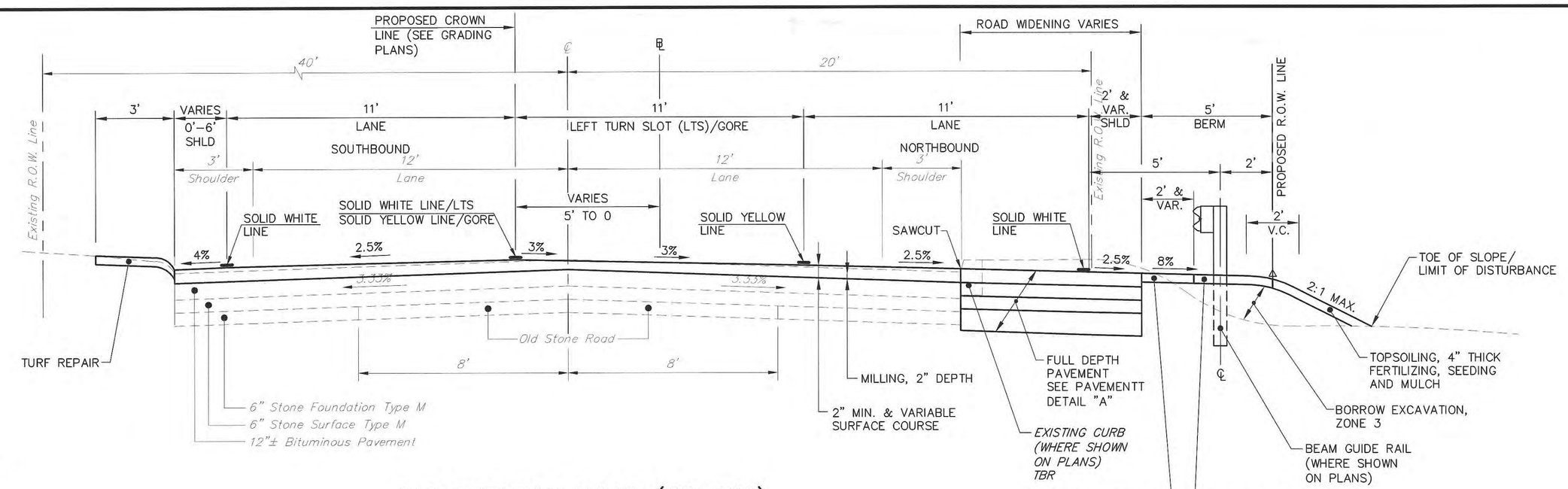

OLD TRENTON ROAD (CR 526)
STA. 610+10 TO STA. 615+20

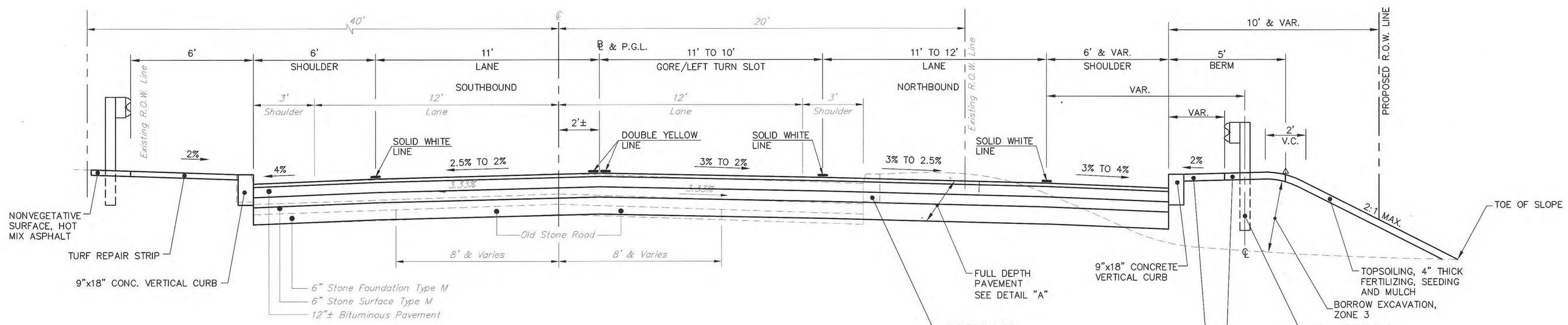

OLD TRENTON ROAD (CR 526)
STA. 615+20 TO STA. 615+83±
STA. 616+15± TO STA. 617+50

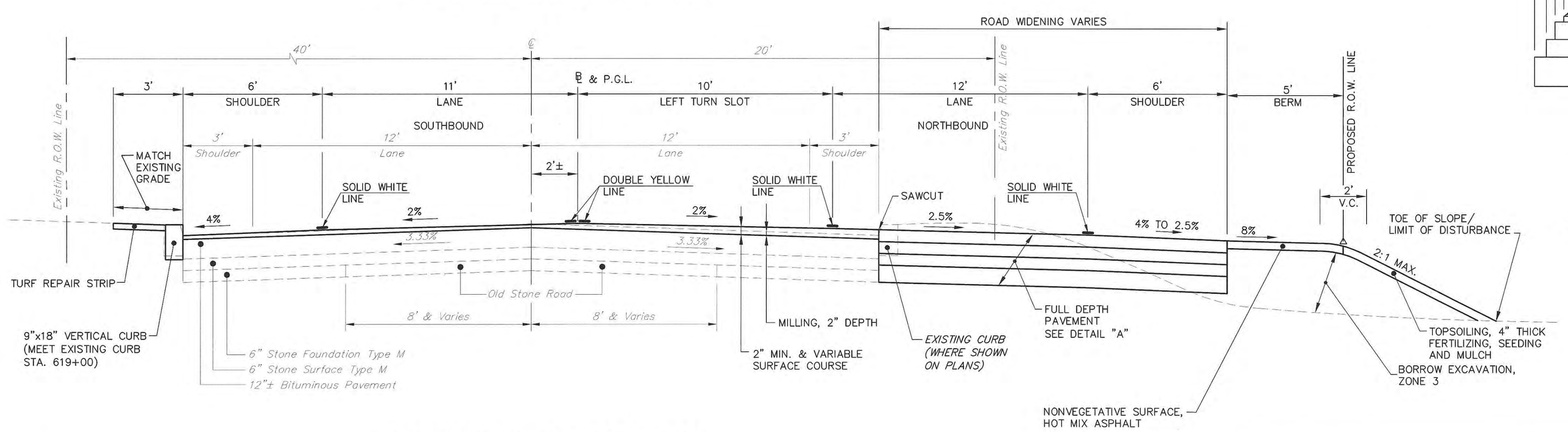

OLD TRENTON ROAD (CR 526)
STA. 617+50 TO STA. 620+15

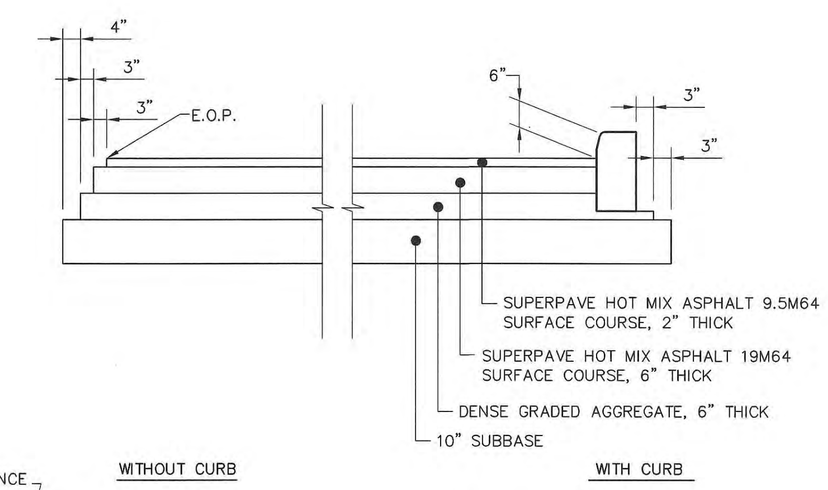

PAVEMENT DETAIL "A"
NOT TO SCALE

XT-1 / XT-1

NUMBER	DATE	REVISION
1	11/7/07	REVISED PER MERCER CTY. SCD COMMENTS

*FOR INFORMATION ONLY

FRENCH & PARRELLO
ASSOCIATES P.A. CONSULTING ENGINEERS
1800 Route 34, Suite 101 • Wall, NJ • 07719 • 732 312-9800

STEVEN A. TARDY, P.E.
PROFESSIONAL ENGINEER, NJ LIC. No. 38934

TYPICAL SECTION PLAN
FOR
THE REPLACEMENT OF MERCER COUNTY BRIDGE NUMBER 740.2
OLD TRENTON ROAD (COUNTY ROUTE 526)
OVER ASSUNPINK CREEK
WEST WINDSOR TOWNSHIP
MERCER COUNTY NEW JERSEY

DATE:	SCALE:	PROJECT NUMBER:
JUNE 2011	AS SHOWN	05T026A
DESIGN BY: SCC	CHECKED BY: SAT	SHEET: 4 OF 26

PLOTTED BY STEPHEN CLARK 7-05-11
FILE: L:\TR\2005\051026-MERCER BRIDGE 740.2\DWG\HIGHWAY\PLANS\CONTRACT-DRAWINGS\04-XT01-05T026.DWG (XT01)